

BAKER WASHINGTON

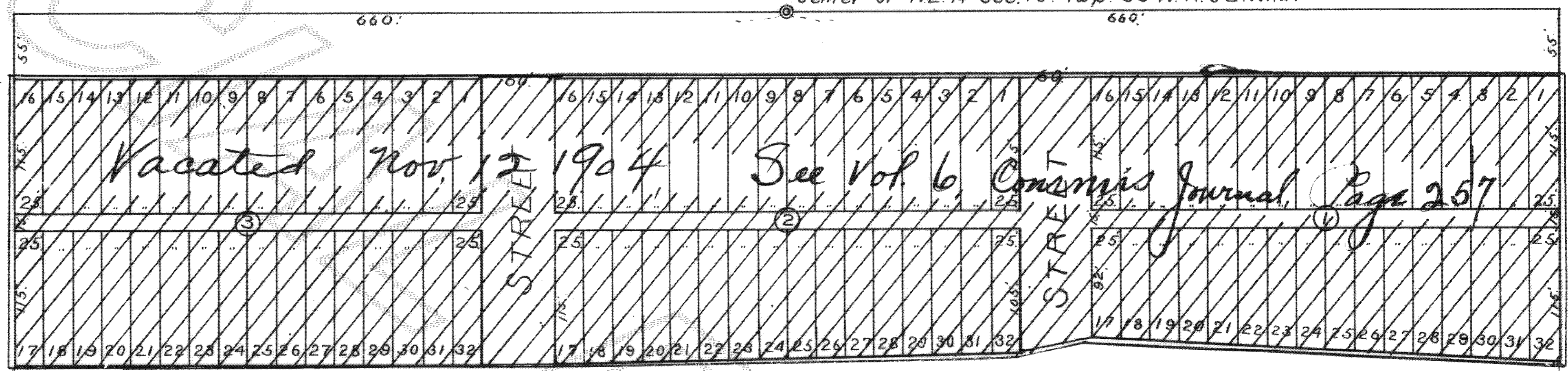
Scale reduced from
60 ft to 1 inch to 100 ft = 1 inch

Initial Point
Center of NE 1/4 Sec. 10, Twp. 35 N. R. 8 E. W.M.

DISCRIPTION.

The Initial Point is the center of the North East Quarter (N.E. 1/4) of Section Ten (10), Township Thirty Five (35), North of Range Eight (8), East of Willamette Meridian. Beginning at said point and running West Six Hundred and Sixty (660) feet; thence South Six Hundred and Sixty (660) feet; thence East Thirteen Hundred and Twenty (1320) feet; thence North Six Hundred and Sixty (660) feet; thence West Six Hundred and Sixty (660) feet to the place of beginning.


Being the North West Quarter (N.W. 1/4) of the South East Quarter (S.E. 1/4) of the North East Quarter (N.E. 1/4) and the North East Quarter (N.E. 1/4) of the South West Quarter (S.W. 1/4) of the North East Quarter (N.E. 1/4) of Section (10), Township Thirty Five (35), North of Range Eight (8), East of Willamette Meridian, as shown by Plat of said Town of Baker filed herewith.



DEDICATION

KNOW ALL MEN BY THESE PRESENTS:— That I, Matt Matson (single) the owner in fee simple of the land embraced in Baker, Washington, as shown by the Plat thereof filed herewith and as a part hereof, do hereby acknowledge and declare this Plat and hereby dedicate to the use of the public forever all the streets, avenues and alleys in said Town.

Matt Matson




ACKNOWLEDGMENT

State of Washington, } ss.
County of Skagit

On this 9th day of March, A.D. 1900, before me I. E. Shrauger, a Notary Public in and for the State of Washington, personally appeared Matt Matson, a single man, to me known to be the person who executed this Plat and acknowledged that he executed the same freely and voluntarily for the uses and purposes therein mentioned.

Witness my hand and Notarial Seal the day and year first above written



I. E. Schrauger
Notary Public in and for the State of Washington, residing at Mount Vernon.

32905
Filed for Record at request of
Matt Matson on the 12 day of March A.D. 1900.
at 40 minutes past 11 o'clock A.M.

Grant Neal
Auditor of Skagit County.

Henry Gay—
Surveyor
Mt. Vernon— Wash.